








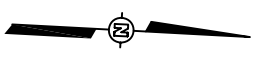


Legend

-  Current Building Outline and Building Number
-  Former Building Outline and Building Number
-  Assessors Parcel Number (APN)
-  Sewer Line
-  Assessors Parcel Property Boundary
-  DTSC "Zone 1"
-  DTSC "Zone 2"
-  DTSC "Zone 3"
-  AOC-10 (T7, T8, T9)
SWMU/AOC Designator per DTSC 2008 RCRA Facility Assessment



Approximate Scale in Feet

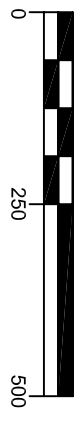


Figure 1
Canoga DTSC Figure

Former Canoga Park Facility
Canoga Park, California